

A RESOLUTION OF THE YORK COUNTY COUNCIL DECLARING THE RESULTS OF THE REFERENDUM HELD ON NOVEMBER 7, 2017 ON THE IMPOSITION OR REIMPOSITION OF A ONE PERCENT SALES AND USE TAX PURSUANT TO THE CAPITAL PROJECT SALES TAX ACT

WHEREAS, the Board of Voter Registration and Elections of York County conducted a Referendum on November 7, 2017, for the purpose of determining whether or not a one percent sales and use tax should be imposed or reimposed in York County for not more than seven (7) years to raise the sum of \$277,920,000.00, the proceeds of which would be expended for road improvements in York County, South Carolina; and,

WHEREAS, the following question in substantial form as set out below was presented to the qualified electors in York County in a Referendum conducted on November 7, 2017:

“REFERENDUM ON IMPOSITION OR REIMPOSITION OF THE CAPITAL PROJECTS SALES TAX IN YORK COUNTY

Must a special one percent sales and use tax be imposed or reimposed in York County for not more than seven (7) years to raise the amounts specified for the following purposes:

1. \$60,000,000.00 for Pennies 3 carryover projects:
 - a. SC Highway 557 five lane widening from Kingsburry Road to SC Highway 49
 - b. SC 160 three lane widening from Springfield Parkway to County Line
 - c. Riverview Road three lane widening from Eden Terrace to SC Highway 161
 - d. Mount Gallant Road three lane widening from Celanese Road to Twin Lakes Road
 - e. SC Highway 72 five lane widening from SC Highway 901 to Rawlsville Road and three lane widening from Rawlsville Road to Rambo Road.

2. \$50,000,000.00 for 80.50 miles of road resurfacing with asphalt [The following Pennies 4 resurfacing groupings will be prioritized by the Pennies 4 Program Manager based on available funds]:

Rock Hill Area Roads

Cherry Road from Alumni Drive to Deas Street

Eden Terrace from Anderson Road to Cel River Road

Main Street from Gladestone Court to Albright Road
Mount Gallant Road from Homestead Road to Hands Mill Highway
Neely Store Road from Lesslie Highway to Reservation Road
Oak Pond Road from Porter Road to Neelys Creek Road
Old Friendship Road from Lesslie Highway to Reservation Road
Penhurst Road from Old Friendship Road to Penhurst Road
Reservation Road from Highway 5 to Neely Store Road
Springsteen Road from Anderson Road to Dave Lyle Blvd.

Fort Mill/Tega Cay Area Roads

A.O. Jones Blvd. from Springfield Parkway to Lion Lane
Harris Road from Sutton Road to Munn Road
Holbrook Road from Fort Mill Parkway to End
New Gray Rock Road from Sutton Road to Gardendale Road
Regent Parkway from US 21 to County Line
Whites Road from Fort Mill Parkway to JW Wilson Road/Skywater Drive

Clover/Lake Wylie Area

Campbell Road from Charlotte Highway to Hands Mill Highway
Colonial Road from Rhyne Road to Sherwood Road
Farris Road from St. Paul Church Road to Ole Cambridge Circle
Grandview Road from SC 161 to State Line
Liberty Hill Road from Charlotte Highway to Betty Davis Drive
Love Road from Ridge Road to State Line
Kendrick Road from Ridge Road to State Line
Kingsburry Road from Charlotte Highway to SC 557
Oakridge Road from Regal Road to Riddle Mill Road

York/Western York County Area

Beersheba Road from McGill Road to Highway 5
Carson Road from Cameron Road to McFarland Road
East Madison Street from North Congress Street to Hunter Street
Fourth Street from Ross Cannon Street to Hunter Street
Hillcrest Drive from Kings Mountain Street to Kings Mountain Street
Hoodtown Road from Lockhart Highway to Conservation Road
Hunter Street from E Liberty Street to Alexander Love Highway
Lockhart Road (SC 49) from Burris Road to Rainey Avenue
Love Street/Chappell Road from McConnells Highway to Highway 72
Magnolia Street from West Madison Street to End
Miller Street from Hunter Street to Dixon Street
Percival Road from Brattonsville Road to Williamson Road
Wood Road from Old Limestone Road to Lincoln Road
Woodlawn Drive from Oakwood Avenue to Wiley Avenue
Woodlawn Street from York Street (Hwy. 49) to Shillinglaw Road

- 3 . \$40,510,000.00 for five lane widening of Cel-River/Red River Road from Eden Terrace to Dave Lyle Blvd. and Galleria Blvd. extension
- 4 . \$23,130,000.00 for five lane widening of Sutton Road/Spratt Street/Fort Mill Parkway from I-77 to railroad overpass
- 5 . \$25,520,000.00 for three lane widening of SC Highway 557 from Kingsburry Road to SC Highway 55
6. \$2,830,000.00 for approximately 1,500' extension of Hubert Graham Way to tie into Dry Run Road
7. \$7,300,000.00 for intersection improvements to SC Highway 49/SC Highway 274/SC Highway 557 intersection
8. \$1,940,000.00 for intersection improvements for US 321/Kings Mountain Road intersection
9. \$6,820,000.00 for intersection improvements for US 21/Springdale Road intersection
10. \$3,000,000.00 for intersection improvements along Sutton Road at New Gray Rock Road, Sam Smith Road, and Harris Road
11. \$4,570,000.00 for Flint Hill Street community drainage improvements, including Flint Hill Street, Frank Street, Oates Street, Haynes Street, and Russell Street
12. \$1,590,000.00 for intersection improvements for Celanese Road/Cherry Road/US 21 intersection
13. \$1,030,000.00 for left turn lanes along US 21 at Catawba Baptist Church, Hopewell Presbyterian Church, Benson Road, Cannon Drive, and McAllister Road
14. \$2,950,000.00 for shoulder widening of Bate Harvey Road from SC Highway 557 to Green Pond Road
15. \$35,880,000.00 for five lane widening of US 21 from SC Highway 160 to Springfield Parkway

16. \$10,850,000.00 for three lane widening of Neely Road from Robertson Road to Crawford Road ** subject to available funding and the anticipated completion of Projects 1-15 listed above

TOTAL ESTIMATED COST OF ALL CAPITAL PROJECTS: \$277,920,000.00.

EXPLANATION:

The purpose of the Referendum is to reimpose an existing capital project sales and use tax for the capital projects listed above in order to permit the tax to be reinstated and continue without interruption.

CONDITIONS AND RESTRICTIONS ON THE USE OF SALES AND USE TAX REVENUE COLLECTED UNDER THE CAPITAL PROJECT SALES TAX ACT:

The capital projects sales and use tax shall be used and expended for design, engineering, construction or improvement of the highways, roads, streets and/or bridges listed above. Net proceeds of the capital project sales and use tax, if approved, must be expended for the purposes stated in the priority listed above; provided that multiple projects may be funded simultaneously based on the formula or system contained in the ordinance adopted by the York County Council. The expenditure of revenues from the capital projects sales and use tax, if approved, shall be subject to acquisition of right-of-way, design and engineering considerations, environmental issues, the discovery of historic sites or endangered species, the receipt of necessary permits, funding of projects from other sources, bids in excess of project estimates, qualifications of bidders, cost overruns, exhaustion or insufficiency of net sales and use tax revenues to complete all projects and other unforeseen circumstances and conditions.

All project costs associated with the relocation of any utilities within the project area shall be reimbursed by the Pennies 4 Program, regardless of prior rights, according to the York County Utility Policy applicable to the Program.

INSTRUCTIONS TO VOTERS:

All qualified electors desiring to vote in favor of imposing the tax for the stated purposes shall vote 'YES' and all qualified electors opposed to levying the tax shall vote 'NO.'

_____ YES, In favor of the Question
_____ NO, Opposed to the Question"

and;

WHEREAS, the Board of Voter Registration and Elections of York County met on November 10, 2017, for the purpose of considering challenged, fail-safe and/or provisional ballots and canvassing the election returns in the said Referendum on the imposition or reimposition of a one percent sales and use tax in York County pursuant to the provisions of the Capital Project Sales Tax Act, S.C. Code Ann. Section 4-10-300, et seq., as amended, and the Board of Voter Registration and Elections of York County, having considered all matters related to the special election and having canvassed the election returns, certified the results and provided a copy of the Certification to the York County Council; and,

WHEREAS, a copy of the Certification by the Board of Voter Registration and Elections of York County has been received by York County and is hereby attached as an Exhibit and incorporated herein by reference, along with the Statements and Returns of Votes by the York County Board of Canvassers and with the summary of votes (copies of which shall be filed in the Clerk to Council's records along with this Resolution); and

WHEREAS, upon receipt of the Certification of the Referendum, the York County governing body must, pursuant to S.C. Code Ann. Section 4-10-330(F), declare, by Resolution, the results thereof.

NOW THEREFORE, BE IT RESOLVED, by the County Council of York County, South Carolina that:

1. On the Referendum question "Must a special one percent sales and use tax be imposed or reimposed in York County for not more than seven (7) years to raise the amounts specified for the following purposes?", the

vote in the Special Referendum was 14,274 in favor of the question and 4,064 opposed to the question.

2. Accordingly, a majority of the qualified electors voting in the Referendum voted favorably on the question of the imposition or reimposition of a one percent sales and use tax in York County for not more than seven (7) years to raise the amount of \$277,920,000.00 for the purposes specified in the referendum question, and the imposition or reimposition of the one percent sales and use tax was approved by the favorable vote of a majority of the qualified electors casting votes in the Special Referendum.

3. Thus, the Results are hereby declared; and the officials, administration, and staff of York County Government are hereby authorized and directed to take any such further action as may be required to perfect the imposition or reimposition of a one percent sales and use tax pursuant to the capital project sales tax act.

Adopted this 20th day of November, 2017

COUNTY COUNCIL OF YORK COUNTY

By: 

J. Britt Blackwell, O.D., Chairman

Attest: 

William P. Shanahan, Jr., County Manager

EXHIBIT

**(TO COUNCIL'S RESOLUTION DECLARING THE RESULTS OF THE REFERENDUM HELD ON
NOVEMBER 7, 2017 ON THE IMPOSITION OR REIMPOSITION OF A ONE PERCENT SALES AND
USE TAX PURSUANT TO THE CAPITAL PROJECT SALES TAX ACT)**

Rock Hill Area Roads

Cherry Road from Alumni Drive to Deas Street
Eden Terrace from Anderson Road to Cel River Road
Main Street from Gladestone Court to Albright Road
Mount Gallant Road from Homestead Road to Hands Mill Highway
Neely Store Road from Lesslie Highway to Reservation Road
Oak Pond Road from Porter Road to Neelys Creek Road
Old Friendship Road from Lesslie Highway to Reservation Road
Penhurst Road from Old Friendship Road to Penhurst Road
Reservation Road from Highway 5 to Neely Store Road
Springsteen Road from Anderson Road to Dave Lyle Blvd.

Fort Mill/Tega Cay Area Roads

A.O. Jones Blvd. from Springfield Parkway to Lion Lane
Harris Road from Sutton Road to Munn Road
Holbrook Road from Fort Mill Parkway to End
New Gray Rock Road from Sutton Road to Gardendale Road
Regent Parkway from US 21 to County Line
Whites Road from Fort Mill Parkway to JW Wilson Road/Skywater Drive

Clover/Lake Wylie Area

Campbell Road from Charlotte Highway to Hands Mill Highway
Colonial Road from Rhyne Road to Sherwood Road
Farris Road from St. Paul Church Road to Ole Cambridge Circle
Grandview Road from SC 161 to State Line
Liberty Hill Road from Charlotte Highway to Betty Davis Drive
Love Road from Ridge Road to State Line
Kendrick Road from Ridge Road to State Line
Kingsburry Road from Charlotte Highway to SC 557
Oakridge Road from Regal Road to Riddle Mill Road

York/Western York County Area

Beersheba Road from McGill Road to Highway 5
Carson Road from Cameron Road to McFarland Road
East Madison Street from North Congress Street to Hunter Street
Fourth Street from Ross Cannon Street to Hunter Street
Hillcrest Drive from Kings Mountain Street to Kings Mountain Street
Hoodtown Road from Lockhart Highway to Conservation Road
Hunter Street from E Liberty Street to Alexander Love Highway
Lockhart Road (SC 49) from Burris Road to Rainey Avenue
Love Street/Chappell Road from McConnells Highway to Highway 72
Magnolia Street from West Madison Street to End
Miller Street from Hunter Street to Dixon Street

Percival Road from Brattonsville Road to Williamson Road
Wood Road from Old Limestone Road to Lincoln Road
Woodlawn Drive from Oakwood Avenue to Wiley Avenue
Woodlawn Street from York Street (Hwy. 49) to Shillinglaw Road

3. \$40,510,000.00 for five lane widening of Cel-River/Red River Road from Eden Terrace to Dave Lyle Blvd. and Galleria Blvd. extension
4. \$23,130,000.00 for five lane widening of Sutton Road/Spratt Street/Fort Mill Parkway from I-77 to railroad overpass
5. \$25,520,000.00 for three lane widening of SC Highway 557 from Kingsburry Road to SC Highway 55
6. \$2,830,000.00 for approximately 1,500' extension of Hubert Graham Way to tie into Dry Run Road
7. \$7,300,000.00 for intersection improvements to SC Highway 49/SC Highway 274/SC Highway 557 intersection
8. \$1,940,000.00 for intersection improvements for US 321/Kings Mountain Road intersection
9. \$6,820,000.00 for intersection improvements for US 21/Springdale Road intersection
10. \$3,000,000.00 for intersection improvements along Sutton Road at New Gray Rock Road, Sam Smith Road, and Harris Road
11. \$4,570,000.00 for Flint Hill Street community drainage improvements, including Flint Hill Street, Frank Street, Oates Street, Haynes Street, and Russell Street
12. \$1,590,000.00 for intersection improvements for Celanese Road/Cherry Road/US 21 intersection
13. \$1,030,000.00 for left turn lanes along US 21 at Catawba Baptist Church, Hopewell Presbyterian Church, Benson Road, Cannon Drive, and McAllister Road
14. \$2,950,000.00 for shoulder widening of Bate Harvey Road from SC Highway 557 to

Green Pond Road

15. \$35,880,000.00 for five lane widening of US 21 from SC Highway 160 to Springfield Parkway
16. \$10,850,000.00 for three lane widening of Neely Road from Robertson Road to Crawford Road ** subject to available funding and the anticipated completion of Projects 1-15 listed above

TOTAL ESTIMATED COST OF ALL CAPITAL PROJECTS: \$277,920,000.00.

EXPLANATION:

The purpose of the Referendum is to reimpose an existing capital project sales and use tax for the capital projects listed above in order to permit the tax to be reinstated and continue without interruption.

CONDITIONS AND RESTRICTIONS ON THE USE OF SALES AND USE TAX REVENUE COLLECTED UNDER THE CAPITAL PROJECT SALES TAX ACT:

The capital projects sales and use tax shall be used and expended for design, engineering, construction or improvement of the highways, roads, streets and/or bridges listed above. Net proceeds of the capital project sales and use tax, if approved, must be expended for the purposes stated in the priority listed above; provided that multiple projects may be funded simultaneously based on the formula or system contained in the ordinance adopted by the York County Council. The expenditure of revenues from the capital projects sales and use tax, if approved, shall be subject to acquisition of right-of-way, design and engineering considerations, environmental issues, the discovery of historic sites or endangered species, the receipt of necessary permits, funding of projects from other sources, bids in excess of project estimates, qualifications of bidders, cost overruns, exhaustion or insufficiency of net sales and use tax revenues to complete all projects and other unforeseen circumstances and conditions.

All project costs associated with the relocation of any utilities within the project area shall be reimbursed by the Pennies 4 Program, regardless of prior rights, according to the York County Utility Policy applicable to the Program.

INSTRUCTIONS TO VOTERS:

All qualified electors desiring to vote in favor of imposing the tax for the stated purposes shall vote 'YES' and all qualified electors opposed to levying the tax shall vote 'NO.'

_____ YES, In favor of the Question
_____ NO, Opposed to the Question"; and,

WHEREAS, a sample copy of the ballot in such referendum is attached hereto and is incorporated and made part of this certification by reference; and,

WHEREAS, the Board of Voter Registration and Elections of York County met on November 10, 2017, for the purpose of considering challenged, fail-safe and/or provisional ballots and canvassing the election returns in the said Referendum on the imposition or reimposition of a one percent sales and use tax in York County pursuant to the provisions of the Capital Project Sales Tax Act, S.C. Code Ann. Section 4-10-300, et seq., as amended, and the Board of Voter Registration and Elections of York County, having considered all matters related to the special election and having canvassed the election returns, hereby certifies the referendum vote.

NOW THEREFORE, BE IT CERTIFIED by the Board of Voter Registration and Elections of York County that:

1. On the Referendum question "Must a special one percent sales and use tax be imposed or reimposed in York County for not more than seven (7) years to raise the amounts specified for the following purposes?", the vote in the Special Referendum was 14,274 in favor of the question and 4,064 opposed to the question.
2. Accordingly, a majority of the qualified electors voting in the Referendum voted favorably on the question of the imposition or reimposition of a one percent sales and use tax in York County for not more than seven (7) years to raise the amount of \$277,920,000.00 for the

purposes specified in the referendum question, and the imposition or reimposition of the one percent sales and use tax was approved by the favorable vote of a majority of the qualified electors casting votes in the Referendum.

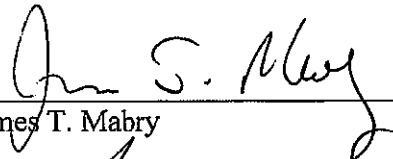
3. Thus, **the Results are hereby certified**; with a copy of this Certification to be issued to the York County Council and the South Carolina Department of Revenue.

Certified this 10th day of November, 2017

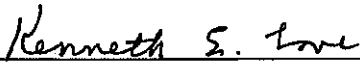
BOARD OF VOTER REGISTRATION AND ELECTIONS OF YORK COUNTY




Steven D. Rast, Chairman




James T. Mabry



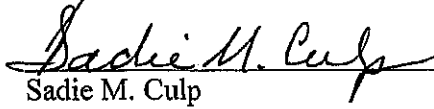
Kenneth E. Love, Vice Chairman




C. Joseph Berger



Diane Black Linkous, Secretary



Sadie M. Culp



Jonell R. Hagner

**OFFICIAL BALLOT
YORK COUNTY
NOVEMBER 7, 2017**

SPECIAL ELECTION

Capital Projects Sales Tax Referendum

**REFERENDUM ON IMPOSITION OR REIMPOSITION
OF THE CAPITAL PROJECTS SALES TAX IN YORK
COUNTY**

Must a special one percent sales and use tax be imposed or reimposed in York County for not more than seven (7) years to raise the amounts specified for the following purposes:

1. \$60,000,000.00 for Pennies 3 carryover projects:

- (a) SC Highway 557 five lane widening from Kingsbury Road to SC Highway 49
- (b) SC 160 three lane widening from Springfield Parkway to County Line
- (c) Riverview Road three lane widening from Eden Terrace to SC Highway 161
- (d) Mount Gallant Road three lane widening from Celanese Road to Twin Lakes Road
- (e) SC Highway 72 five lane widening from SC Highway 901 to Rawlsville Road and three lane widening from Rawlsville Road to Rambo Road.

2. \$50,000,000.00 for 80.50 miles of road resurfacing with asphalt [The following Pennies 4 resurfacing groupings will be prioritized by the Pennies 4 Program Manager based on available funds]:

Rock Hill Area Roads

Cherry Road from Alumni Drive to Deas Street
Eden Terrace from Anderson Road to Cel River Road
Main Street from Gladstone Court to Albright Road
Mount Gallant Road from Homestead Road to Hands Mill Highway
Neely Store Road from Lesslie Highway to Reservation Road
Oak Pond Road from Porter Road to Neelys Creek Road
Old Friendship Road from Lesslie Highway to Reservation Road
Penhurst Road from Old Friendship Road to Penhurst Road
Reservation Road from Highway 5 to Neely Store Road
Springsteen Road from Anderson Road to Dave Lyle Blvd.

Fort Mill/ega Cay Area Roads

A.O. Jones Blvd. from Springfield Parkway to Lion Lane
Harris Road from Sutton Road to Munn Road
Holbrook Road from Fort Mill Parkway to End
New Gray Rock Road from Sutton Road to Gardendale Road
Regent Parkway from US 21 to County Line
Whites Road from Fort Mill Parkway to
JW Wilson Road/Skywater Drive

Clover/Lake Wylie Area

Campbell Road from Charlotte Highway to Hands Mill Highway
Colonial Road from Rhyne Road to Sherwood Road
Farris Road from St Paul Church Road to Oie Cambridge Circle
Grandview Road from SC 161 to State Line
Liberty Hill Road from Charlotte Highway to Betty Davis Drive
Love Road from Ridge Road to State Line
Kendrick Road from Ridge Road to State Line
Kingsbury Road from Charlotte Highway to SC 557
Oakridge Road from Regal Road to Riddle Mill Road

York/Western York County Area

Beersheba Road from McGill Road to Highway 5
Carson Road from Cameron Road to McFarland Road
East Madison Street from North Congress Street to Hunter Street
Fourth Street from Ross Cannon Street to Hunter Street
Hillcrest Drive from Kings Mountain Street to Kings Mountain Street
Hoodtown Road from Lockhart Highway to Conservation Road
Hunter Street from E Liberty Street to Alexander Love Highway
Lockhart Road (SC 49) from Burris Road to Rainey Avenue
Love Street/Chappell Road from McConnells Highway to Highway 72
Magnolia Street from West Madison Street to End
Miller Street from Hunter Street to Dixon Street
Perchal Road from Brattonville Road to Williamson Road
Wood Road from Old Limestone Road to Lincoln Road
Woodlawn Drive from Oakwood Avenue to Wiley Avenue
Woodlawn Street from York Street (Hwy. 49) to Shillinglaw Road

- 3. \$40,510,000.00 for five lane widening of Cel-River/Red River Road from Eden Terrace to Dave Lyle Blvd. and Galleria Blvd. extension
- 4. \$23,130,000.00 for five lane widening of Sutton Road/Spratt Street/Fort Mill Parkway from I-77 to railroad overpass
- 5. \$25,520,000.00 for three lane widening of SC Highway 557 from Kingsbury Road to SC Highway 55
- 6. \$2,830,000.00 for approximately 1,500' extension of Hubert Graham Way to tie into Dry Run Road
- 7. \$7,300,000.00 for Intersection Improvements to SC Highway 49/SC Highway 274/SC Highway 557 Intersection
- 8. \$1,940,000.00 for Intersection Improvements for US 321/Kings Mountain Road Intersection
- 9. \$6,820,000.00 for Intersection Improvements for US 21/Springdale Road Intersection

Contest Continued Next Column

Contest Continued on Next page

1 / 2



Next



**OFFICIAL BALLOT
YORK COUNTY
NOVEMBER 7, 2017**

Capital Projects Sales Tax Referendum

Contest Continued...

- 10. \$3,000,000.00 for Intersection Improvements along Sutton Road at New Gray Rock Road, Sam Smith Road, and Harris Road
- 11. \$4,570,000.00 for Flint Hill Street community drainage improvements, including Flint Hill Street, Frank Street, Oates Street, Haynes Street, and Russell Street
- 12. \$1,590,000.00 for Intersection Improvements for Celanese Road/Cherry Road/US 21 Intersection
- 13. \$1,030,000.00 for left turn lanes along US 21 at Catawba Baptist Church, Hopewell Presbyterian Church, Benson Road, Cannon Drive, and McAllister Road
- 14. \$2,950,000.00 for shoulder widening of Bate Harvey Road from SC Highway 557 to Green Pond Road
- 15. \$35,880,000.00 for five lane widening of US 21 from SC Highway 160 to Springfield Parkway
- 16. \$10,850,000.00 for three lane widening of Neely Road from Robertson Road to Crawford Road
** subject to available funding and the anticipated completion of Projects 1-15 listed above

**TOTAL ESTIMATED COST OF ALL CAPITAL PROJECTS:
\$277,920,000.00.**

EXPLANATION:

The purpose of the Referendum is to reimpose an existing capital project sales and use tax for the capital projects listed above in order to permit the tax to be reinstated and continue without interruption.

CONDITIONS AND RESTRICTIONS ON THE USE OF SALES AND USE TAX REVENUE COLLECTED UNDER THE CAPITAL PROJECT SALES TAX ACT:

The capital projects sales and use tax shall be used and expended for design, engineering, construction or improvement of the highways, roads, streets and/or bridges listed above. Net proceeds of the capital project sales and use tax, if approved, must be expended for the purposes stated in the priority listed above; provided that multiple projects may be funded simultaneously based on the formula or system contained in the ordinance adopted by the York County Council. The expenditure of revenues from the capital projects sales and use tax, if approved, shall be subject to acquisition of right-of-way, design and engineering considerations, environmental issues, the discovery of historic sites or endangered species, the receipt of necessary permits, funding of projects from other sources, bids in excess of project estimates, qualifications of bidders, cost overruns, exhaustion or insufficiency of net sales and use tax revenues to complete all projects and other unforeseen circumstances and conditions.

All project costs associated with the relocation of any utilities within the project area shall be reimbursed by the Pennies 4 Program, regardless of prior rights, according to the York County Utility Policy applicable to the Program.

INSTRUCTIONS TO VOTERS:

All qualified electors desiring to vote in favor of imposing the tax for the stated purposes shall vote "YES" and all qualified electors opposed to levying the tax shall vote "NO".



Yes, In Favor of the Question



No, Opposed to the Question

Contest Continued Next Column



Back

2 / 2



Review



Summary Ballot Instructions

Press the candidate name or contest title to return to a contest.

Vote button will light up when you may cast your ballot.

Press here to cast your ballot now.

SPECIAL ELECTION

Capital Projects Sales Tax Referendum

No selection made.



Back

1 / 1



STATE OF SOUTH CAROLINA

YORK COUNTY BOARD OF CANVASSERS


STATEMENTS AND RETURNS OF VOTES

FOR

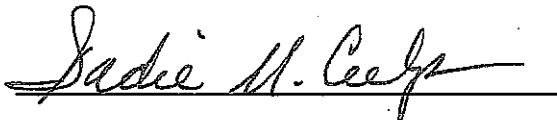
CAPITAL PROJECTS SALES TAX REFERENDUM

ELECTION DATE: NOVEMBER 7, 2017


We the County Board of Canvassers certify that all proper procedures for canvassing votes in this election have been followed, and we have received written confirmation from election commission staff of the same; and upon such confirmation and any further review of our own, we certify the following results of this election are correct in all respects.




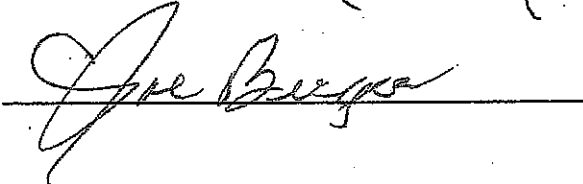












Certification Date: November 9, 2017

Run Date:11/10/17 10:54 AM

Report EL45

Page 001

VOTES PERCENT

PRECINCTS COUNTED (OF 100)	100	100.00
REGISTERED VOTERS - TOTAL	179,005	
BALLOTS CAST - TOTAL	18,622	
VOTER TURNOUT - TOTAL		10.40

Capital Projects Sales Tax Referendum

Vote for 1

Yes, In Favor of the Question.	14,274	77.84
No, Opposed to the Question	4,064	22.16
Total	18,338	
Over Votes	0	
Under Votes	284	

WITH 100 OF 100 PRECINCTS REPORTING

	TOTAL	PERCENT		TOTAL	PERCENT
01 = REGISTERED VOTERS - TOTAL	179,005		03 = VOTER TURNOUT - TOTAL	10,400	10.40
02 = BALLOTS CAST - TOTAL	18,622				
	01	02	03		
0001 Bethany	2048	109	5.32		
0002 Bethel	1604	136	8.48		
0003 River Hills	2424	256	10.56		
0004 Bethel School	2574	240	9.32		
0005 Bowling Green	1456	97	6.66		
0006 Bullocks Creek	414	55	13.29		
0007 Cannon Mill	1553	129	8.31		
0008 Catawba	2719	166	6.11		
0009 Clover	1562	272	17.41		
0010 Hampton Mill	1491	184	12.34		
0011 Cotton Belt	1843	144	7.81		
0012 Delphia	1834	125	6.82		
0013 Ebenezer	1273	198	15.55		
0014 Filbert	1764	91	5.16		
0015 Fort Mill No. 1	2913	271	9.30		
0016 Windjammer	2179	640	29.37		
0017 Fort Mill No. 3	2235	180	8.05		
0018 Hickory Grove	1045	88	8.42		
0019 Highland Park	1374	78	5.68		
0020 Lakeshore	2291	167	7.29		
0021 Independence	942	53	5.63		
0022 McConnells	1534	146	9.52		
0023 Mt. Holly	2998	220	7.34		
0024 Newport	1844	180	9.76		
0025 Mt. Gallant	1682	184	10.94		
0026 Northside	1493	75	5.02		
0027 Oakridge	2557	234	9.15		
0028 Ogden	2156	143	6.63		
0029 Oakwood	2134	181	8.48		
0030 Airport	1641	164	9.99		
0031 Rock Hill No. 2	1905	72	3.78		
0032 Rock Hill No. 3	2314	119	5.14		
0033 Rock Hill No. 4	2351	151	6.42		
0034 Rock Hill No. 5	1705	213	12.49		
0035 Rock Hill No. 6	1568	78	4.97		
0036 Rock Hill No. 7	2684	217	8.08		
0037 Rock Hill No. 8	1119	59	5.27		
0038 Sharon	1361	163	11.98		
0039 Smyrna	681	49	7.20		
0040 Tirzah	2211	182	8.23		
0041 York No. 1	2099	247	11.77		
0042 York No. 2	3058	268	8.76		
0043 India Hook	1610	220	13.66		
0044 Edgewood	2526	142	5.62		
0045 Fewell Park	1194	248	20.77		
0046 Fort Mill No. 4	1654	198	11.97		
0047 Lesslie	1460	110	7.53		
0048 Rosewood	3624	263	7.26		
0049 Northwestern	2524	357	14.14		
0050 Shoreline	2407	665	27.63		
0051 Ebinport	3080	290	9.42		
0052 University	1294	128	9.89		
0053 Fort Mill No. 5	2675	187	6.99		
0054 Fort Mill No. 6	1757	188	10.70		
0055 Allison Creek	2818	273	9.69		
0056 Anderson Road	4282	181	4.23		

WITH 100 OF 100 PRECINCTS REPORTING

01 = REGISTERED VOTERS - TOTAL
02 = BALLOTS CAST - TOTAL

TOTAL PERCENT
179,005
18,622

03 = VOTER TURNOUT - TOTAL

TOTAL PERCENT
10.40

(CONTINUED FROM PREVIOUS PAGE)

	01	02	03
0057 New Home	2427	201	8.28
0058 Fort Mill No. 2	3328	357	10.73
0059 Dobys Bridge	2227	268	12.03
0060 Riverview	1517	145	9.56
0061 Orchard Park	1963	288	14.67
0062 Lakewood	1543	102	6.61
0063 Laurel Creek	1416	279	19.70
0064 Steele Creek	2768	206	7.44
0065 Pleasant Road	2286	259	11.33
0066 Gold Hill	2367	213	9.00
0067 Waterstone	2238	90	4.02
0068 Palmetto	2719	558	20.52
0069 Tega Cay	1479	438	29.61
0070 Adnah	875	90	10.29
0071 Harvest	1194	105	8.79
0072 Old Pointe	1700	128	7.53
0073 Tools Fork	1733	177	10.21
0074 Carolina	1318	112	8.50
0075 Fairgrounds	1910	55	2.88
0076 Ferry Branch	999	81	8.11
0077 Friendship	674	59	8.75
0078 Hollis Lakes	2061	141	6.84
0079 Hopewell	1110	100	9.01
0080 Manchester	1442	147	10.19
0081 Mill Creek	1144	121	10.58
0082 Nation Ford	2577	222	8.61
0083 Neelys Creek	983	88	8.95
0084 Pole Branch	2042	177	8.67
0085 Six Mile	1197	131	10.94
0086 Springdale	1292	89	6.89
0087 Springfield	2274	214	9.41
0088 Stateline	1467	108	7.36
0089 Wylie	1490	70	4.70
0090 Roosevelt	1572	351	22.33
0091 Larne	1434	183	12.76
0092 Rock Creek	1549	114	7.36
0093 River's Edge	2048	173	8.45
0094 Baxter	1421	145	10.20
0095 Kanawha	1683	188	11.17
0750 Absentee	0	1116	...
0800 Emergency	0	0	...
0850 Failsafe	0	3	...
0900 Provisional	0	25	...
0950 Failsafe Provisional	0	31	...

WITH 100 OF 100 PRECINCTS REPORTING

Capital Projects Sales Tax Referendum

Vote for 1

01 = Yes, In Favor of the Question
02 = No, Opposed to the Question

VOTES PERCENT
14,274 77.84
4,064 22.16

03 = OVER VOTES
04 = UNDER VOTES

VOTES PERCENT
0
284

	01	02	03	04
0001 Bethany	72	37	0	0
0002 Bethel	109	26	0	1
0003 River Hills	191	65	0	0
0004 Bethel School	166	71	0	3
0005 Bowling Green	69	27	0	1
0006 Bullocks Creek	25	30	0	0
0007 Cannon Mill	83	45	0	1
0008 Catawba	116	49	0	1
0009 Clover	197	64	0	11
0010 Hampton Mill	106	59	0	19
0011 Cotton Belt	92	52	0	0
0012 Delphia	65	60	0	0
0013 Ebenezer	167	29	0	2
0014 Filbert	56	34	0	1
0015 Fort Mill No. 1	199	68	0	4
0016 Windjammer	477	131	0	32
0017 Fort Mill No. 3	141	37	0	2
0018 Hickory Grove	46	42	0	0
0019 Highland Park	57	21	0	0
0020 Lakeshore	132	34	0	1
0021 Independence	41	11	0	1
0022 McConnells	75	67	0	4
0023 Mt. Holly	179	40	0	1
0024 Newport	142	36	0	2
0025 Mt. Gallant	154	28	0	2
0026 Northside	63	12	0	0
0027 Oakridge	166	65	0	3
0028 Ogden	104	34	0	5
0029 Oakwood	145	36	0	0
0030 Airport	132	32	0	0
0031 Rock Hill No. 2	65	7	0	0
0032 Rock Hill No. 3	104	14	0	1
0033 Rock Hill No. 4	122	27	0	2
0034 Rock Hill No. 5	184	29	0	0
0035 Rock Hill No. 6	67	10	0	1
0036 Rock Hill No. 7	175	39	0	3
0037 Rock Hill No. 8	40	15	0	4
0038 Sharon	80	77	0	6
0039 Smyrna	21	23	0	5
0040 Tirzah	125	55	0	2
0041 York No. 1	181	55	0	11
0042 York No. 2	205	61	0	2
0043 India Hook	185	34	0	1
0044 Edgewood	115	24	0	3
0045 Fewell Park	226	21	0	1
0046 Fort Mill No. 4	152	39	0	7
0047 Lesslie	82	28	0	0
0048 Rosewood	206	55	0	2
0049 Northwestern	313	43	0	1
0050 Shoreline	514	139	0	12
0051 Ebinport	237	53	0	0
0052 University	103	25	0	0
0053 Fort Mill No. 5	137	50	0	0
0054 Fort Mill No. 6	158	29	0	1

WITH 100 OF 100 PRECINCTS REPORTING

Capital Projects Sales Tax Referendum		VOTES	PERCENT			VOTES	PERCENT
Vote for 1							
01 = Yes, In Favor of the Question		14,274	77.84	03 = OVER VOTES		0	
02 = No, Opposed to the Question		4,064	22.16	04 = UNDER VOTES		284	

(CONTINUED FROM PREVIOUS PAGE)

	01	02	03	04
0055 Allison Creek	211	62	0	0
0056 Anderson Road	139	40	0	2
0057 New Home	148	49	0	4
0058 Fort Mill No. 2	299	57	0	1
0059 Dobys Bridge	214	52	0	2
0060 Riverview	103	40	0	2
0061 Orchard Park	262	23	0	3
0062 Lakewood	81	21	0	0
0063 Laurel Creek	242	36	0	1
0064 Steele Creek	157	48	0	1
0065 Pleasant Road	198	59	0	2
0066 Gold Hill	179	33	0	1
0067 Waterstone	71	19	0	0
0068 Palmetto	440	106	0	12
0069 Tega Cay	309	111	0	18
0070 Adnah	65	25	0	0
0071 Harvest	87	17	0	1
0072 Old Pointe	106	21	0	1
0073 Tools Fork	139	35	0	3
0074 Carolina	96	16	0	0
0075 Fairgrounds	43	12	0	0
0076 Ferry Branch	61	20	0	0
0077 Friendship	41	18	0	0
0078 Hollis Lakes	114	25	0	2
0079 Hopewell	89	10	0	1
0080 Manchester	123	23	0	1
0081 Mill Creek	88	33	0	0
0082 Nation Ford	179	43	0	0
0083 Neelys Creek	51	37	0	0
0084 Pole Branch	130	45	0	2
0085 Six Mile	93	38	0	0
0086 Springdale	70	19	0	0
0087 Springfield	167	43	0	4
0088 Stateline	93	15	0	0
0089 Wylie	52	18	0	0
0090 Roosevelt	226	87	0	38
0091 Larne	123	57	0	3
0092 Rock Creek	79	35	0	0
0093 River's Edge	117	56	0	0
0094 Baxter	123	21	0	1
0095 Kanawha	166	22	0	0
0750 Absentee	890	212	0	14
0800 Emergency	0	0	0	0
0850 Failsafe	3	0	0	0
0900 Provisional	18	6	0	1
0950 Failsafe Provisional	25	5	0	1